

State of Wyoming Corner Record

(In compliance with the *CORNER PERPETUATION AND FILING ACT*, Wyoming Statutes, 1997 Section 33-29-140 et. seq., and the Rules and Regulations of the Board of Professional Engineers and Professional Land Surveyors)

Reverse side of this form may be used if more space is needed.

Record of original survey and citation of source of historical information (if corner is lost or obliterated). Description of corner monumentation evidence found and/or monument and accessories established to perpetuate the location of this corner. Sketch of relative location of monument, accessories, and reference points with course and distance to adjacent corner(s) (if determined in this survey). Method and rationale for reestablishment of lost or obliterated corner.

LOCATION: Quarter Corner common to Section 3 and Section 2, Township 14 North, Range 66 West, 6th P.M., Laramie County, Wyoming.

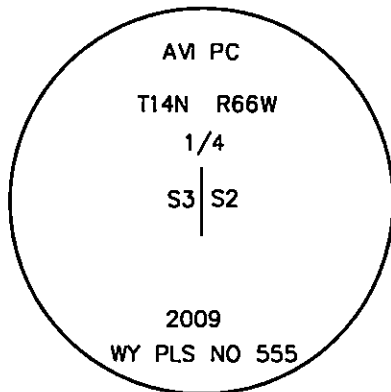
HISTORICAL DATA: Per the subdivision line field notes for Township 14 North, Range 66 West of the 6th P.M., in the Territory of Wyoming, surveyed by John B. Thomas, under his joint contract with Henry G. Hay, dated July 16, 1870. Survey commenced August 17, 1870. Survey ended August 30, 1870. "Set limestone 17x8x6 for 1/4 section corner" (Ref. Vol. 3, 1870, page 253.)

EVIDENCE FOUND: Found 3.25" aluminum cap, flush to the ground on the west side of a north/south fence line. 50' southwest of a cell tower.

MONUMENT & ACCESSORIES ESTABLISHED: none

LAT / LONG: 41°12'38.397"N, 104°45'03.980"W (NAD 83)

Monument Sketch



RECP #: 683722
RECORDED 5/5/2016 AT 11:32 AM BK# 2498 PG# 717
Debra K. Lathrop, CLERK OF LARAMIE COUNTY, WY PAGE 1 OF 2


SEE REVERSE FOR CORNER TIES.

Date of Field Work: 02/22/2016

Office Reference: 2167.00

Point #: 159

Cross Index Plat




COFFEY

ENGINEERING & SURVEYING
902 South 3rd St., Laramie, WY 82070
[P] 307-742-7425 [F] 307-742-7403

This corner record was prepared by me or under my direction and supervision.

SEAL & SIGNATURE



David R. Coffey, LS #9329

Corner Name West Quarter Corner Section 02, T 14 N, R 66 W, 6th P.M.

County: Laramie Wyoming

Cross-Index No.: C-17

SBRPEPLS/PLSW: March 1994; PLSW January 1998



SCALE: 1 IN = 2000 FT



FOUND PUBLIC LAND
SYSTEM MONUMENT

REFERENCED FOUND
PUBLIC SURVEY SYSTEM
MONUMENT

